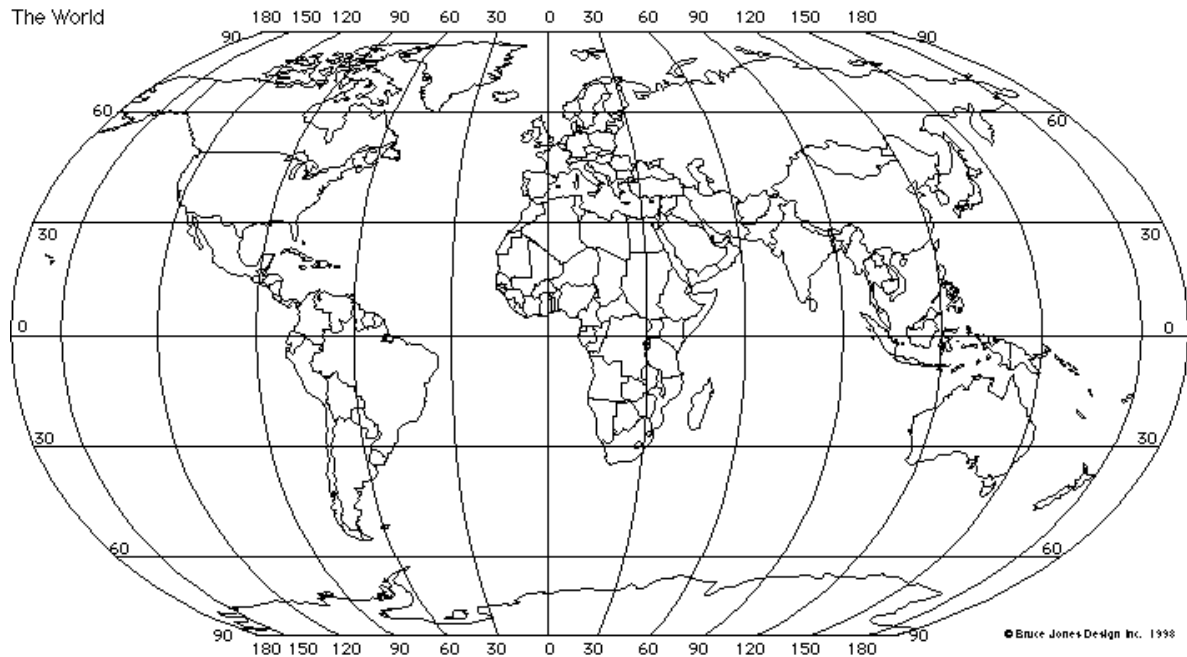


# The World's Countries

1. On the map, carefully colour each continent a different colour.
2. Label each continent with its name.
3. Label the five oceans.

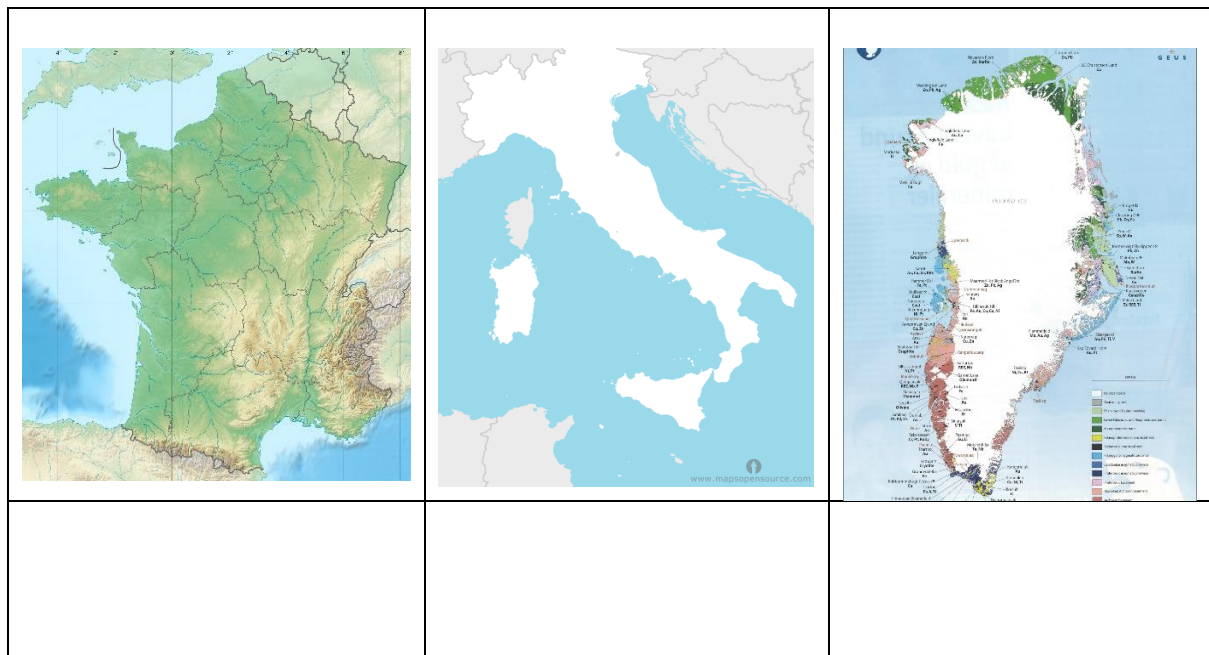


Key:

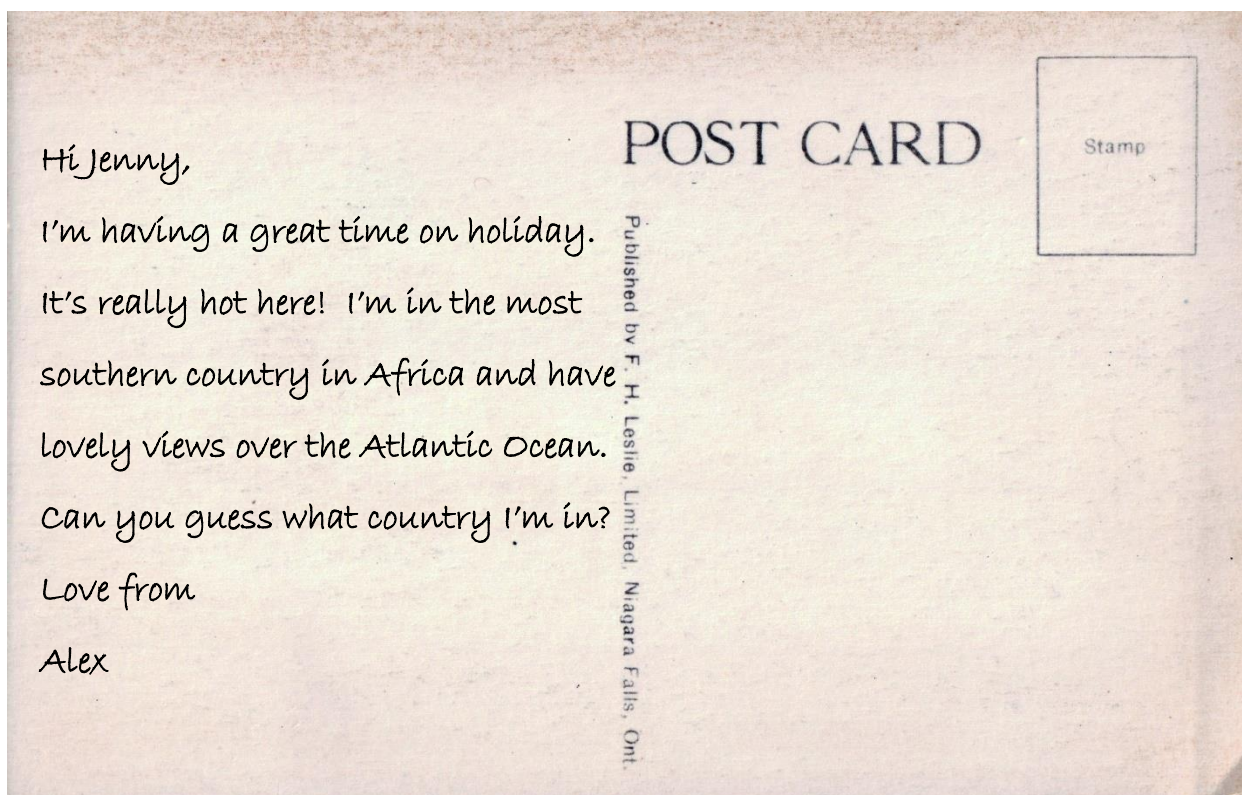

4. Name one country for each of the continents:

Europe, Africa, Asia, North America, South America, Australasia

5. Name these countries:



6. What country is this postcard from?



3. Name the countries that match the description.

<p>A country in the northern part of North America. Its ten provinces and three territories extend from the Atlantic to the Pacific and northward into the Arctic Ocean, covering 9.98 million square kilometres (3.85 million square miles), making it the world's second-largest country by total area.</p>	<p>The country is .....</p>
<p>Located in the heart of mainland Southeast Asia, it is a country of mountains, hills, plains and a long coastline along the Gulf (1,875 km) and the Andaman Sea (740 km), not including the coastlines of some 400 islands, most of them in the Andaman Sea.</p>	<p>The country is .....</p>
<p>This is the third largest of the Caribbean islands, and the largest English-speaking island in the Caribbean Sea. Situated 90 miles south of Cuba, 600 miles south of Florida, USA, and 100 miles south-west of Haiti, it is approximately 146 miles long, 51 miles wide, and has an area of 4,411 square miles.</p>	<p>The country is .....</p>
<p>There is a landlocked country of approximately 8.7 million inhabitants in Central Europe. It is bordered by the Czech Republic and Germany to the north, Slovakia and Hungary to the east, Slovenia and Italy to the south, and Switzerland and Liechtenstein to the west.</p>	<p>The country is .....</p>
<p>Located in the western corner at the top of the South American continent. It is named after the Equator, the imaginary line around the <b>Earth</b> that splits the country in two. Most of the country is in the Southern Hemisphere. It is roughly the size of Colorado and is bordered by Colombia and Peru.</p>	<p>The country is .....</p>

4. Which country would you like to live in and why?

.....

.....

.....

.....